

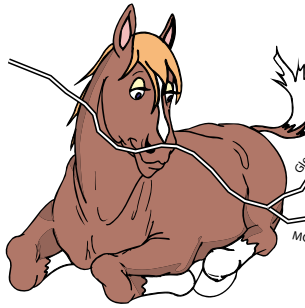
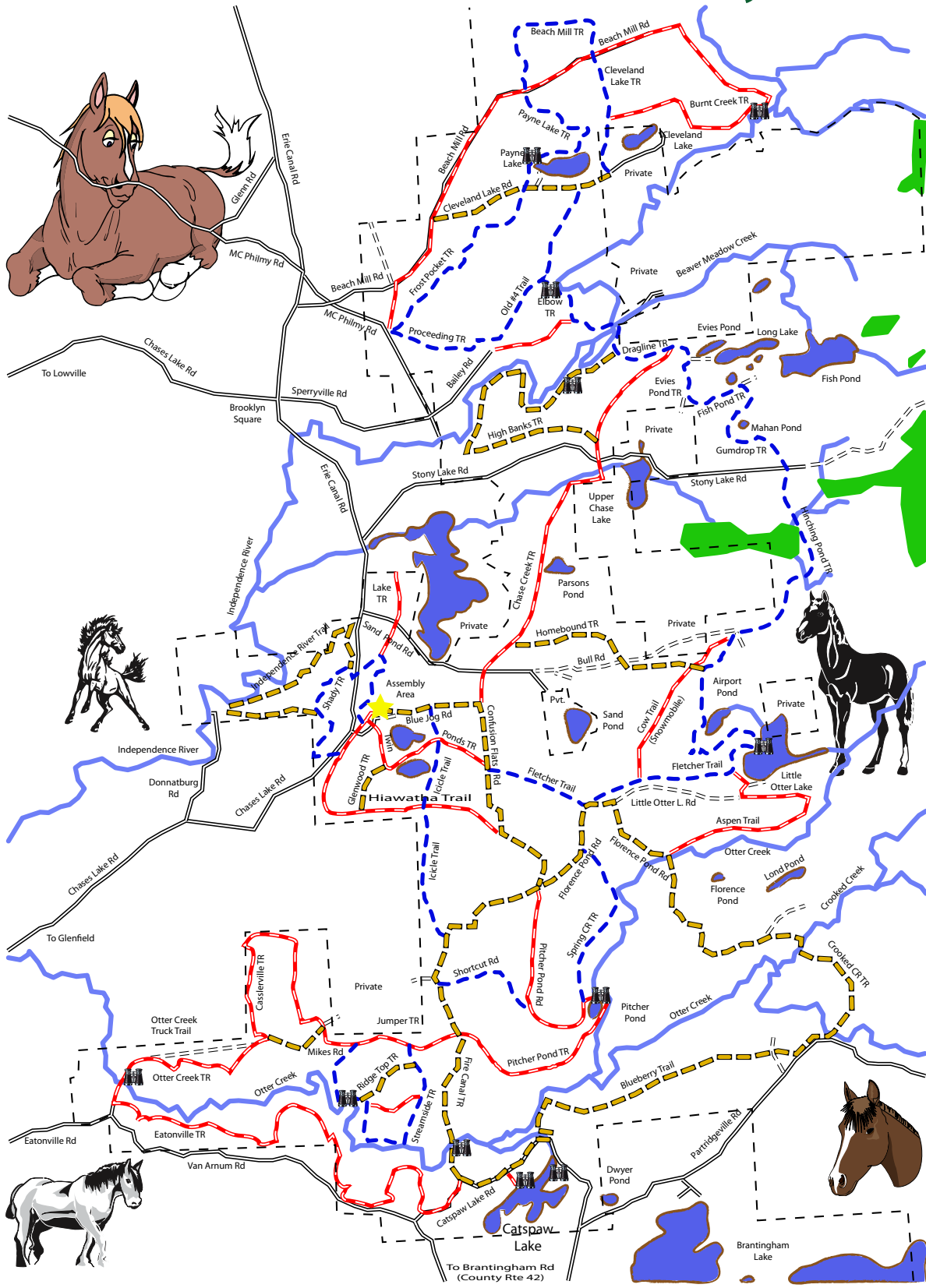












Otter Creek Horse Trail System



- | | | | | | |
|---|--------------|---|---------------|---|---|
|  | Red Trail |  | Public Road |  | Wetlands |
|  | Yellow Trail |  | Jeep Road |  | Assembly Area
(Parking, Stalls, Water) |
|  | Blue Trail |  | Rivers/Creeks |  | Scenic Point |
|  | State Land | | | | |